

AUTOPROP – BCREA CoP

Statistics Canada Census Metropolitan Area and Census Agglomeration Map Layer

Charlsy Dobell
January 18, 2023

Innovation. | Integrity. | Trust.



bc Land
Title & Survey

© Land Title and Survey Authority of British Columbia




Today

- Background
- Contact Information
- Statistics Canada CMA/CA
- Live Demo

AUTOPROP

- Due diligence search engine covering BC and available to all real estate board members in BC
- Access the platform directly via www.autoprop.ca or through your MLS Resource links
- Login using MLS credentials



AUTOPROP Team Contact

Jusleen Phagura, Manager Customer Success

jusleen@autoprop.ca

604-345-9087




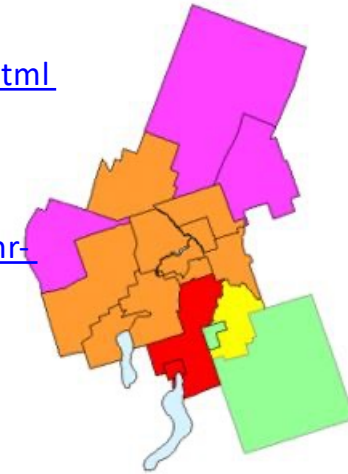
- Contact Jusleen for support with this layer, for support with trainings, other member benefits, webinars etc.
- Our 60-minute courses are valid for PDP credits for self directed learning



Prohibition on the Purchase of Residential Property by Non-Canadians Act



- PROHIBITION ON THE PURCHASE OF RESIDENTIAL PROPERTY BY NON-CANADIANS ACT:
 - <https://canadagazette.gc.ca/rp-pr/p2/2022/2022-12-21/html/sor-dors250-eng.html>
- What are Census Agglomerations and Census Metropolitan Areas (CMA/CA)
 - <https://www150.statcan.gc.ca/n1/pub/92-195-x/2021001/geo/cma-rmr/cma-rmr-eng.htm>
 - Census Geography: https://www12.statcan.gc.ca/census-recensement/2021/geo/maps-cartes/referencemaps-cartesdereference/sgc-cgt/map-eng.cfm?SGC=01_B
- How can AUTOPROP help?



Live Demo

- Demo
 - <https://dashboard.autoprop.ca/?userflow=96f6517c-a243-4dd0-9218-b6e7d1457b5a>
- Help Centre
 - <https://help.autoprop.ca/en/articles/6897886-statistics-canada-census-metropolitan-area-census-agglomeration-layer>

